

# Band Council Resolution

of the

## Chief and Council of the Pabineau First Nation

**Date:** November 8, 2010

**Quorum of Council:** 3

---

**Re: Expropriation of Portion of Land from Lot 99**

---


A quorum of the Pabineau First Nation met on the 8<sup>th</sup> day of November, 2010.

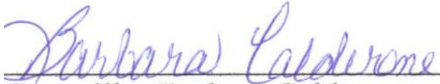
WHEREAS the Council of the Pabineau First Nation need to realign Pople Street for road intersection safety and water source protection reasons and require a portion of Lot 99, Plan no. 91004 CLSR; and


WHEREAS Mr. Robert Kryszko has a Certificate of Possession for Lot 99 and an agreement to transfer part of Lot 99 to the Band cannot be reached between Mr. Robert Kryszko and the Council of Pabineau Band;

BE IT THEREFORE RESOLVED AT A MEETING DULY CONVENED ON NOVEMBER 9<sup>th</sup>, 2010, THAT the Council of Pabineau Band hereby request that a portion of Lot 99, Plan 91004 CLSR, as shown on attached sketch, be expropriated pursuant to Section 18(2) of the Indian Act for the purposes of road safety, water source protection, and the general welfare of the band members of Pabineau Band.

Signed this 8th day of November, 2010.

  
Chief David Peter-Paul

  
Councillor Barbara Calderone

  
Councillor Edmond Richardson

